



Sheringham Shoal and Dudgeon Offshore Wind Farm Extension Projects

Environmental Statement

Volume 2

Chapter 27 - Socio-Economics and Tourism

August 2022

Document Reference: 6.2.27

APFP Regulation: 5(2)(a)

Title: Sheringham Shoal and Dudgeon Offshore Wind Farm Extension Projects Environmental Statement (Volume 2) Chapter 27: Socio-Economics and Tourism	
PINS Document No.: 6.2.27	
Document No.: C282-RH-Z-GA-00002	
Date:	Classification
August 2022	Final
Prepared by:	
Royal HaskoningDHV	
Approved by:	Date:
Johiris Rodriguez Tablante, Equinor	August 2022

List of Figures

Figure 27.1 Context Map

Figure 27.2 Onshore Cable Corridor

-250000 0 250000 500000 750000 1000000

1250000
1000000
750000
500000
250000
0



Sheringham Shoal and Dudgeon Extension Projects

Title: Figure 27.1 Context Map

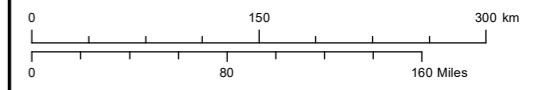
Document: Environmental Statement (ES)
Chapter 27 Socio-economics and Tourism

Application Doc. no.: 6.1.27

Legend:

- East Anglia
- UK

Coordinate Reference System: British National Grid
Transformation WGS84: OSGB_1936_To_WGS_1984_7



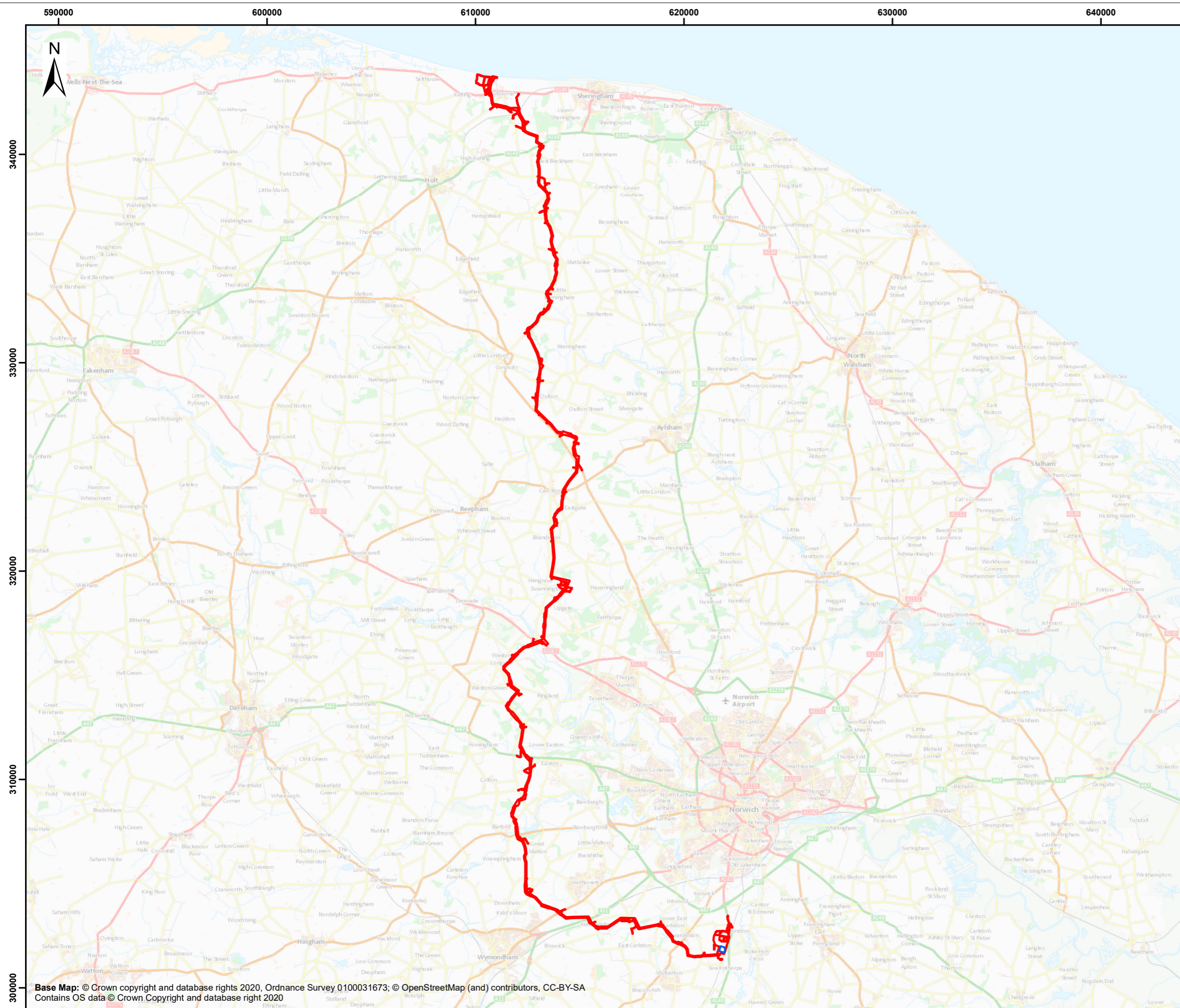
Scale: 1:5,000,000 Scale at size: A3

Equinor Doc. no.: C282-HC-Z-GA-00001

A	24/03/2021	First Issue	MI	SL	SL
REV	DATE	STATUS	DRW	CHK	APR

Data Sources: Office for National Statistics licensed under the Open Government Licence v.3.0





Sheringham Shoal and Dudgeon Extension Projects

Title: Figure 27.2 Onshore Cable Corridor

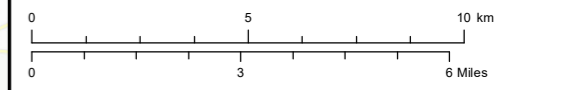
Document: Environmental Statement (ES)
Chapter 27 Socio-economics and Tourism

Application Doc. no.: 6.1.27

- Legend:
- Order Limits
 - Onshore Substation Site



Coordinate Reference System: British National Grid
Transformation WGS84: OSGB_1936_To_WGS_1984_7



Scale: 1:175,000 Scale at size: A3

Equinor Doc. no.: C282-HC-Z-GA-00001

REV	DATE	STATUS	DRW	CHK	APR
A	24/03/2021	First Issue	MI	SL	SL

Base Map: © Crown copyright and database rights 2020, Ordnance Survey 0100031673; © OpenStreetMap (and) contributors, CC-BY-SA
Contains OS data © Crown Copyright and database right 2020

